



OHIO GIS CONFERENCE
MAP GALLERY

Thank you to our Sponsors!



Categories

Cartographic

- Small Format, 1st & 2nd
- Reference, 1st & 2nd
- Analytical, 1st & 2nd
- People's Choice

Interactive

- HUBS/Dashboards, 1st & 2nd
- Maps/Story Maps, 1st & 2nd
- People's Choice

Best of Show



Interactive

HUBS/Dashboards



OHIO GIS CONFERENCE
MAP GALLERY

2nd Place

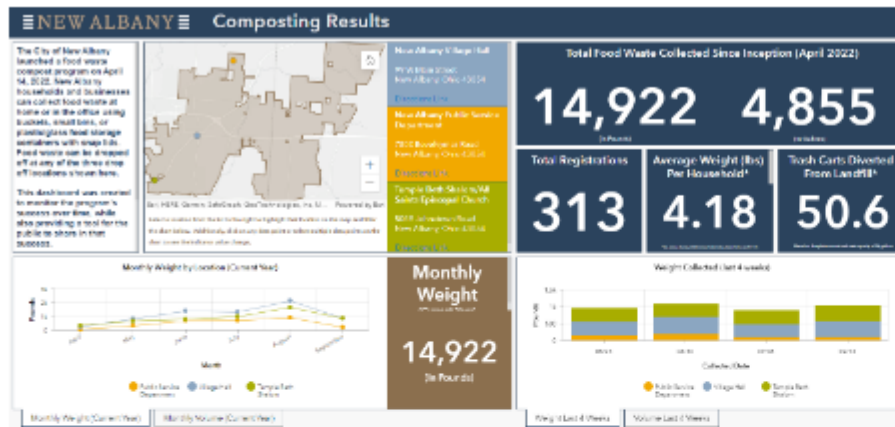
City of New Albany Composting Results

Cartographer(s):

Ryan Kelley

Organization(s):

City of New Albany



1st Place

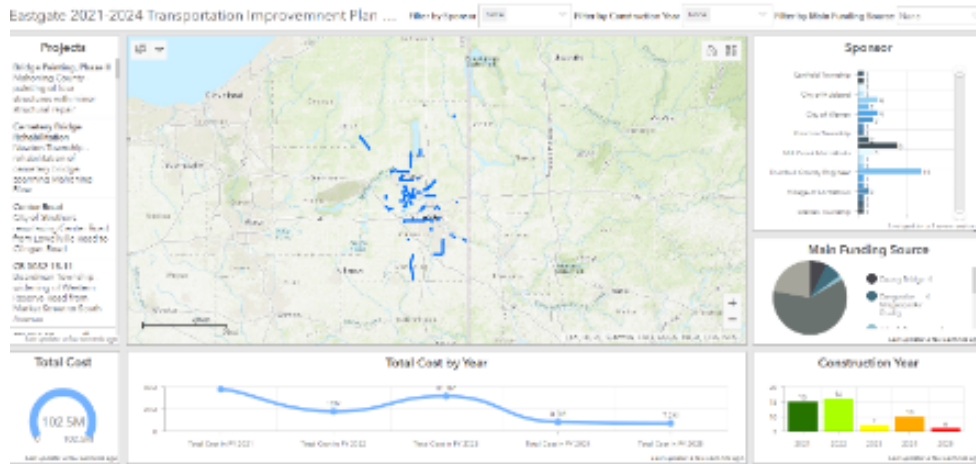
Eastgate 2021-2024 Transportation Improvement Plan Project Dashboard

Cartographer(s):

Jeffrey Gollner

Organization(s):

**Eastgate Regional
Council of
Governments**

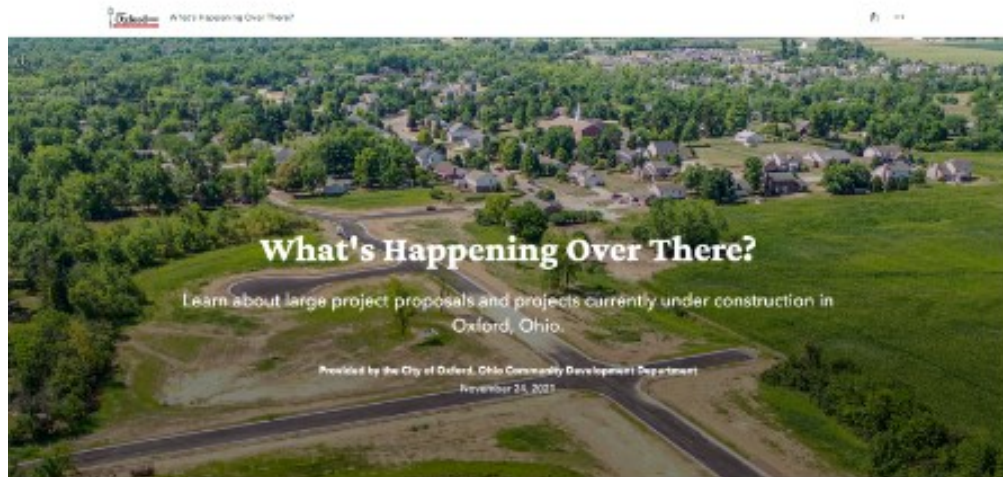


Interactive

Maps/Story Maps



OHIO GIS CONFERENCE
MAP GALLERY



2nd Place

What's Happening Over There?

Cartographer(s):

**Andrew Wilson
(Hilliard),
Zachary Moore
(Oxford),
Sam Perry (Oxford)**

Organization(s):

City of Oxford, Ohio





1st Place

Williams County Veteran's Grave Locations

Cartographer(s):

Brian Fritsch

Organization(s):

**Williams County GIS
Department**



Interactive

People's Choice



OHIO GIS CONFERENCE
MAP GALLERY



Interactive People's Choice

Williams County Veteran's Grave Locations

Cartographer(s):

Brian Fritsch

Organization(s):

**Williams County GIS
Department**



Cartographic Small Format



OHIO GIS CONFERENCE
MAP GALLERY

2nd Place

The Hilltop Neighborhood Bikeways

Cartographer(s):

Emma Kogge

Organization(s):

City of Columbus



1st Place

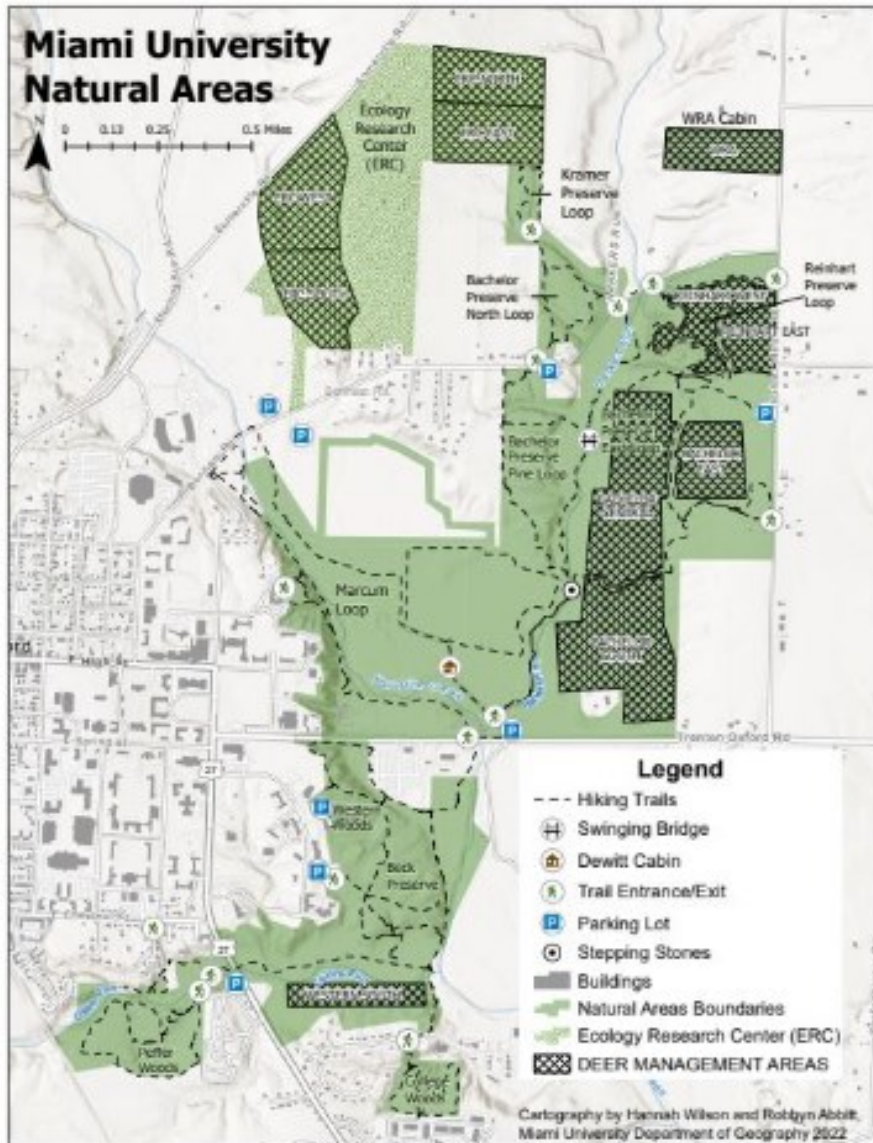
Miami University Natural Areas

Cartographer(s):

**Robbyn Abbitt &
Hannah Wilson**

Organization(s):

**Miami University, Dept
of Geography**



Cartographic Reference



OHIO GIS CONFERENCE
MAP GALLERY

1st Place

**Highway Map of
Lorain County Ohio**

Cartographer(s):

Ron Bolesky

Organization(s):

**K.E. McCartney &
Associates**



Cartographic Analytical



OHIO GIS CONFERENCE
MAP GALLERY

2nd Place

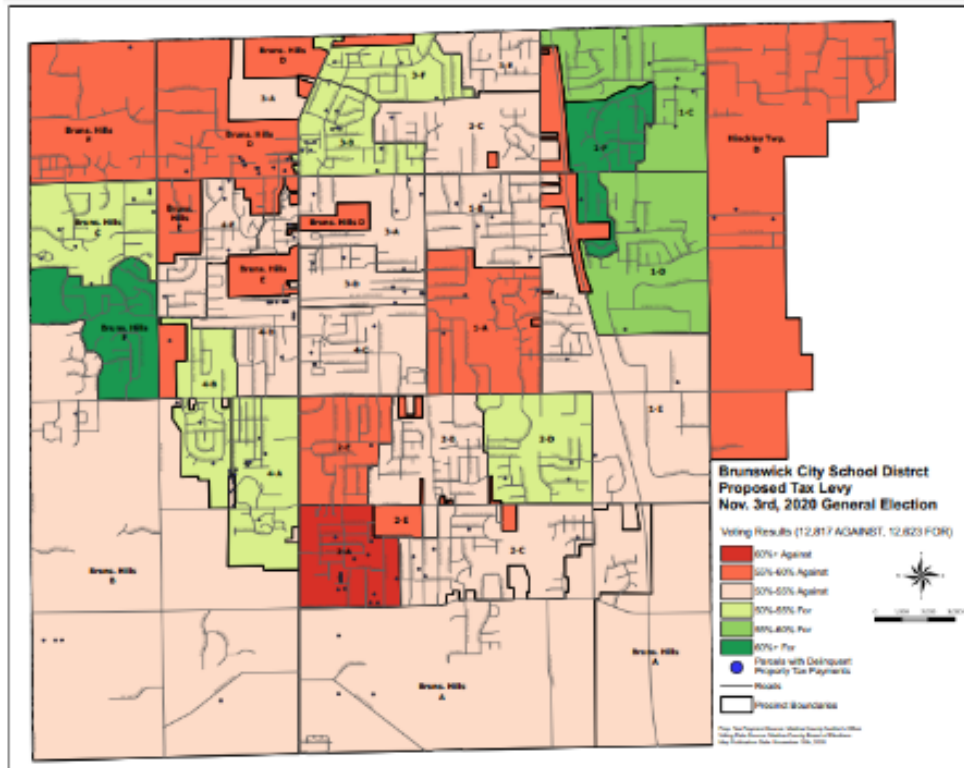
Brunswick City School District, Proposed Tax Levy Results, Nov. 3rd, 2020 General Election

Cartographer(s):

**Wes Kent,
GISP**

Organization(s):

**Medina County
Engineer's Office**

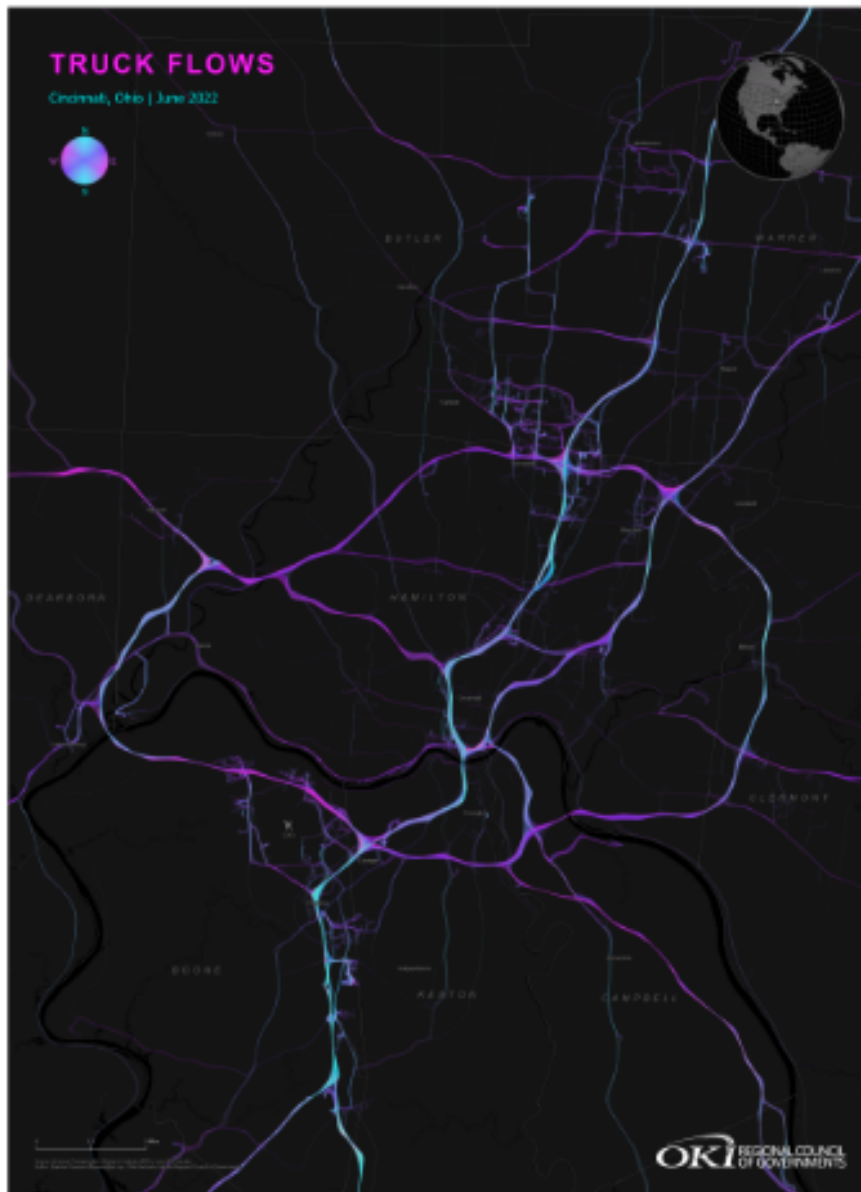


Cartographic

People's Choice



OHIO GIS CONFERENCE
MAP GALLERY



Cartographic People's Choice

Truck Flows

Cartographer(s):

Brandon Flessner

Organization(s):

**OKI Regional Council
of Governments**



Best of Show



OHIO GIS CONFERENCE
MAP GALLERY



Best of Show

Williams County Veteran's Grave Locations

Cartographer(s):

Brian Fritsch

Organization(s):

**Williams County GIS
Department**





OHIO GIS CONFERENCE
MAP GALLERY